



Legend

- Capacity for Future Development
- Capacity To Serve What Is There Now
- No Water
- Existing Water Mains Outside of GIZ
- Growth Incentive Zone (GIZ)
- Parcels & House Numbers
- Buildings
- Town Boundary
- Paved Road
- Unpaved Road
- Bridge
- Water Bodies




SEALED BY THE TOWN OF
BARNSTABLE
MASS.
1639
ADOPTED MAY 4, 1895



N
W E
S

Feet



0 125 250 500 750 1,000

GIZ_WaterMains_clip2019.mxd 11-18-2019

**TOWN OF BARNSTABLE
GEOGRAPHIC INFORMATION
SYSTEMS UNIT**