






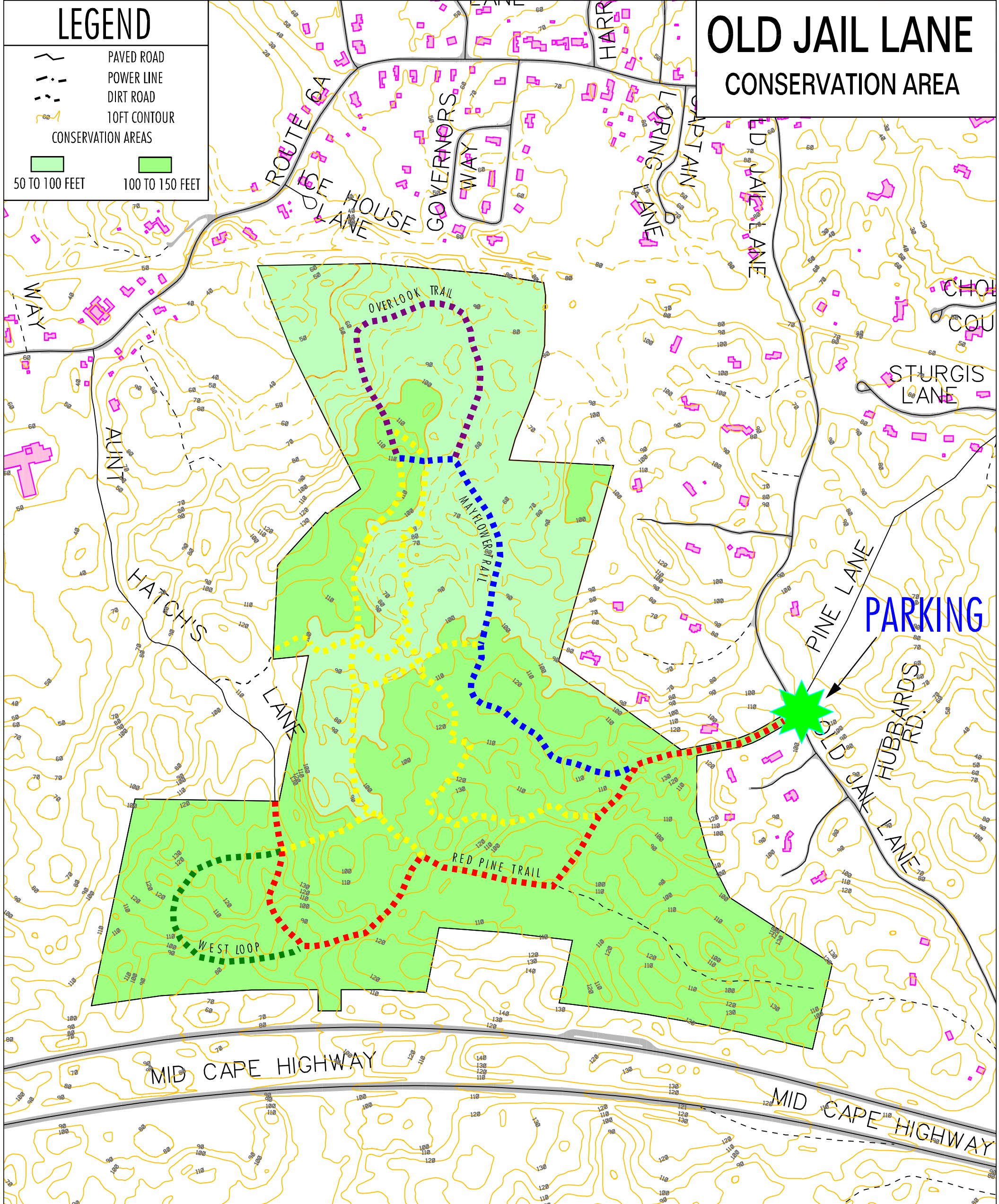


# LEGEND

-  PAVED ROAD
-  POWER LINE
-  DIRT ROAD
-  10FT CONTOUR
-  CONSERVATION AREAS
-  50 TO 100 FEET
-  100 TO 150 FEET

# OLD JAIL LANE CONSERVATION AREA



**DIRECTIONS:** From Rt. 132, take Pinneys Lane north, heading toward Rt. 6A. Follow Pinneys Lane for 1 mile. Just after passing beneath Rt. 6, turn left onto Old Jail Lane and follow for 1/2 mile. The Entrance is on the left with lot of parking.

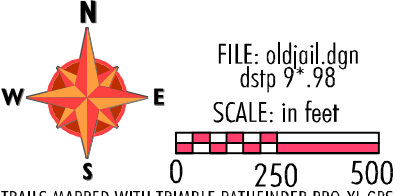
**SITE DESCRIPTION:** Old Jail Lane Conservation Area, encompassing 180 acres, is part of a major terminal moraine representing the limit of glacial advance before its retreat some 15,000 years ago. The predominant habitat is wooded uplands dominated by pitch pine, scrub oak, American holly and white pine. The steep ridges, depressions and one significant glacial mound makes hiking both interesting and a little challenging. All trails are well-marked with kiosks. Hiking, mountain biking and horseback riding are welcome. Hunting is permitted subject to current rules and regulations. Check the kiosk at the trailhead parking area for additional information.

## TRAILS

-  OVERLOOK
-  MAYFLOWER RAIL
-  RED PINE
-  WEST LOOP

FIGURE PREPARED BY: TOWN OF BARNSTABLE  
GEOGRAPHIC INFORMATION SYSTEMS UNIT

FILE: oldjail.dgn  
dstp 9\*.98  
SCALE: in feet



TRAILS MAPPED WITH TRIMBLE PATHFINDER PRO-XL GPS  
by Geographic Information Systems Unit :Town of Barnstable

